

# Mother Lode Tour

## July 7 & 8, 2015



Tour leaves Orchard Creek at 8:30 AM July 7, 2015. Our exact route will be posted in late June so we don't have problems with road work. We will select roads that tend to be playful for our cars and willing drivers.

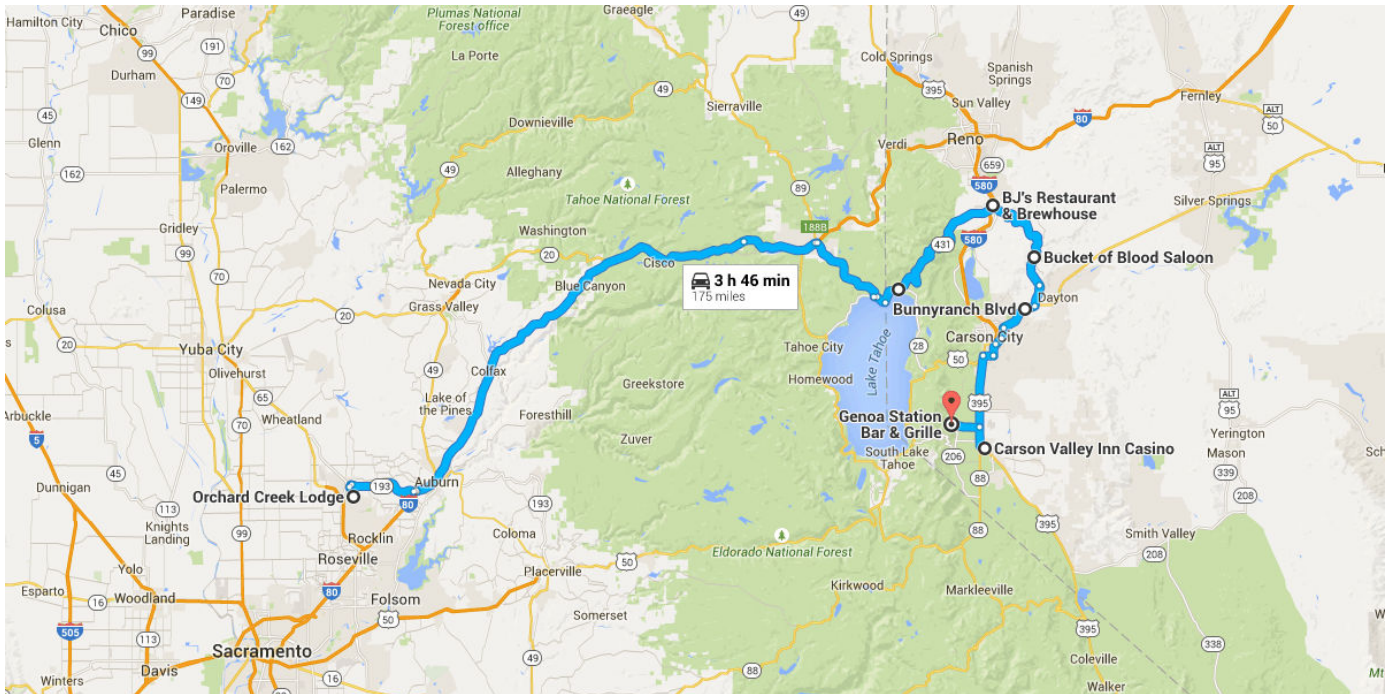
- One stop before Donner Summit. Potty and a travel cup of coffee.
- North Lake Tahoe. Coffee plus finger food, if allowed in the car.
- Mt Rose (Highway 431) for view and fresh air. A fun road to drive.
- South Reno, Lunch and stretch legs. Restaurant will be BJ's with an open menu.
- **Virginia City** (Highway 341) - Go on the internet and learn about the extensive and rich history of Virginia City. We will visit the shops and colorful bars.
- **Moonlite Bunny Ranch.** (Carson City) Renowned brothel with engaging proprietors and hostesses. Look up bunnyranch.com for more details than you probably want. Need some cash (like \$10 a couple) to tip our Hostesses who will lead each group.
- **Genoa** for dinner. Genoa Station for a relaxed dinner with three choices on our menu. Choices are: 1. Prime Rib, mashed potatoes & vegetables; 2. Salmon crusted with sun dried tomatoes, veges & rice; 3. Chicken parmesan over pasta, veges, marinated sauce & mozzarella cheese. Dinner will be \$23 per person and must be paid in cash. Restaurant is so small they can't handle credit cards or debt cards for our group. Look up Mormon Station for history of Genoa.
- **Carson Valley Inn.** Call for room reservation at **775-782-9711** and reference group number **504349**. We have a block of rooms held until June 16, 2015 at \$82.00 per night. Call early and make your own room reservation. These rooms are close to our reserved Suite Rooms where we can congregate after dinner.
- July 8 – Breakfast on your own. The hotel has a nice restaurant and is convenient.
- Several Routes to travel home. Four passes are near by and each has spectacular scenery. Hook up with friends and pick a return route. The passes are:
  - **Highway 50 (Echo Summit)**
  - **Kingsbury Grade + Echo Summit**
  - **Carson Pass – Highway 88 + Mormon Immigrant Trail**
  - **Mt Rose + North Lake Tahoe + Highway 80**

Those who have already signed up are good to go. There is no limit for the number of people on this tour. Email or call Bud Van Cott or Chuck Schmidt to get on the tour list. (See LHSCG Roster for contact information.)



Drive 175 miles, 3 h 46 min

## Directions from Orchard Creek Lodge to Genoa Station Bar &amp; Grille



## ○ Orchard Creek Lodge

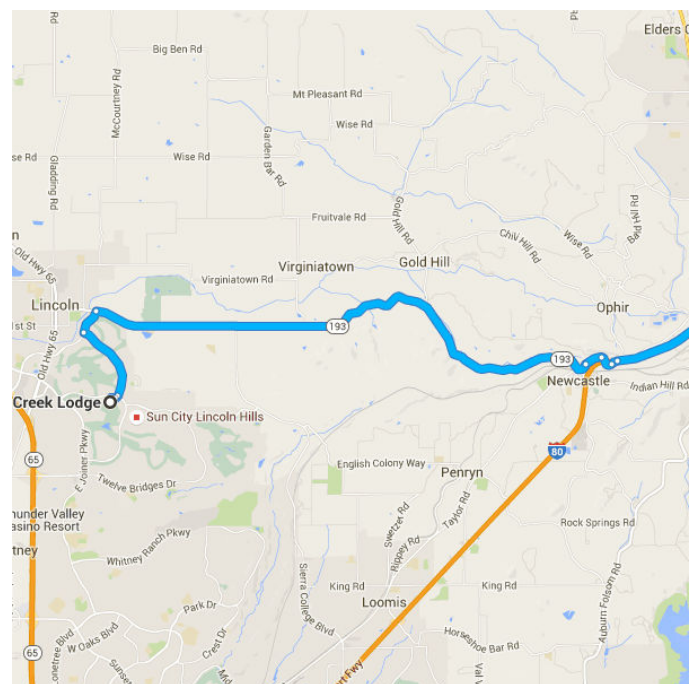
965 Orchard Creek Lane, Lincoln, CA 95648

Get on I-80 E from Sun City Blvd and CA-193

E

11.7 mi / 20 min

- ↑ 1. Head northwest  
36 ft
- ↘ 2. Turn right toward Sun City Ln  
102 ft
- ↙ 3. Turn left toward Sun City Ln  
249 ft
- ↘ 4. Turn right toward Sun City Ln  
390 ft
- ↙ 5. Turn left onto Sun City Ln  
371 ft
- ↑ 6. Continue onto Sun City Blvd  
1.3 mi
- ↘ 7. Turn right onto Ferrari Ranch Rd  
0.4 mi
- ↘ 8. Turn right onto CA-193 E  
9.1 mi

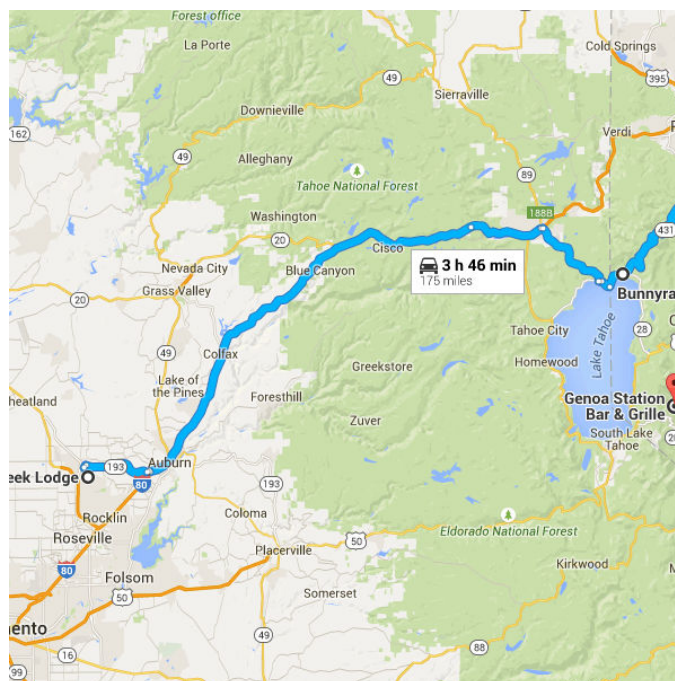


- 9. Turn right onto Taylor Rd  
\_\_\_\_\_ 0.3 mi
- 10. Turn right onto CA-193 E  
\_\_\_\_\_ 0.2 mi
- ⤴ 11. Take the ramp on the left onto I-80 E  
\_\_\_\_\_ 0.1 mi

Follow I-80 E to CA-267 E in Truckee. Take exit 188B from I-80 E

\_\_\_\_\_ 71.3 mi / 1 h 6 min

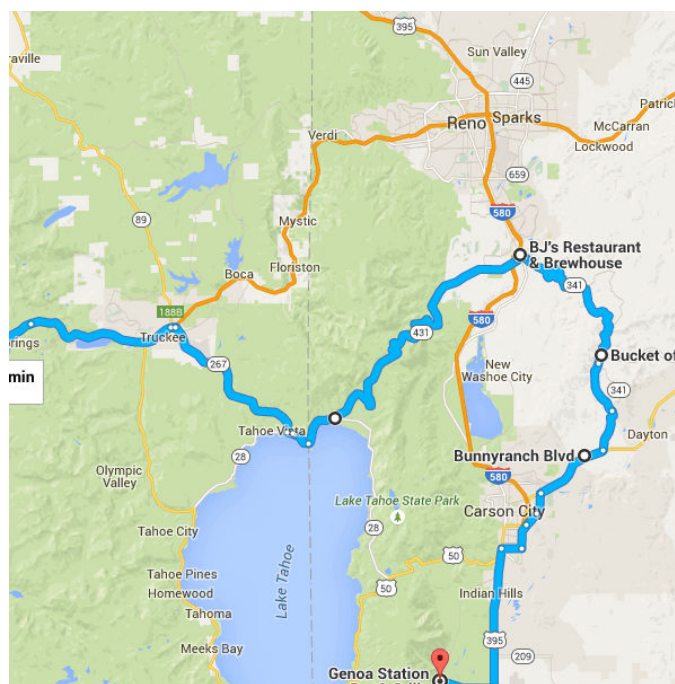
- ⤴ 12. Merge onto I-80 E  
\_\_\_\_\_ 60.6 mi
- 13. Keep left to stay on I-80 E  
\_\_\_\_\_ 10.3 mi
- 14. Use the right lane to take exit 188B for CA-89/CA-267 toward Sierraville/Lake Tahoe  
\_\_\_\_\_ 0.3 mi



Continue on CA-267 E. Take NV-431 to S Virginia St in Washoe County

\_\_\_\_\_ 40.9 mi / 59 min

- 15. Turn right onto CA-267 E  
\_\_\_\_\_ 11.6 mi
- 16. Turn left onto N Lake Blvd  
\_\_\_\_\_ 0.4 mi
- 📍 17. At the traffic circle, continue straight to stay on N Lake Blvd  
\_\_\_\_\_ 0.2 mi
- 📍 18. At the traffic circle, continue straight onto CA-28 E/N Lake Blvd  
  - 📍 Continue to follow CA-28 E
  - 📍 Entering Nevada
 \_\_\_\_\_ 1.2 mi
- ⤴ 19. Continue onto NV-28 E  
\_\_\_\_\_ 2.8 mi
- 📍 20. At the traffic circle, take the 2nd exit onto NV-431  
\_\_\_\_\_ 24.2 mi



- ↶ 21. Use the left 2 lanes to turn **left** onto **Herz Boulevard**  


---

361 ft
  - 📍 22. At the traffic circle, take the **1st** exit onto **Summit Sierra Blvd**  


---

0.4 mi
  - ↷ 23. Turn **right** onto **S Virginia St**  
i Destination will be on the left  


---

190 ft
- 124 mi / 2 h 24 min

**○ BJ's Restaurant & Brewhouse**  
 13999 South Virginia Street, Reno, NV 89511

- ↑ 24. Head **southeast** on **S Virginia St** toward **NV-341 W**  


---

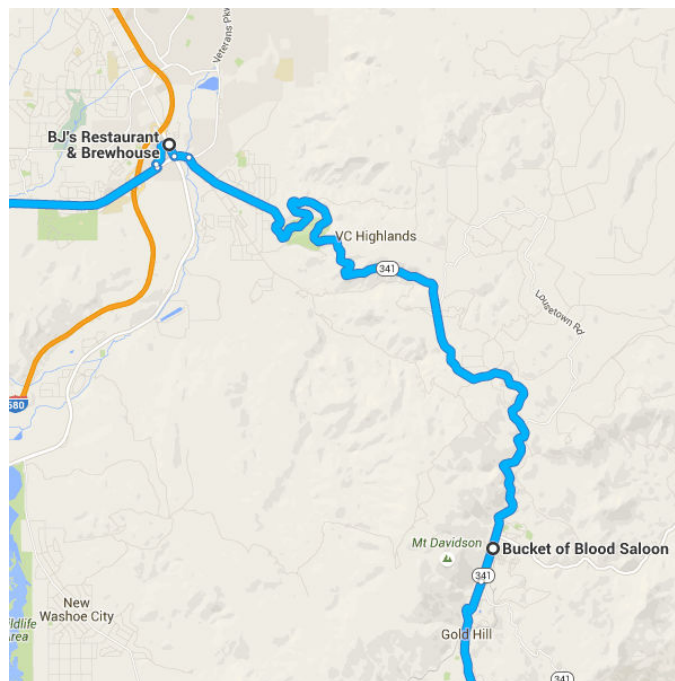
0.2 mi
  - ↶ 25. Use the 2nd from the left lane to turn **left** onto **NV-341 E**  


---

0.2 mi
  - 📍 26. At the traffic circle, take the **1st** exit onto **NV-341**  
i Destination will be on the left  


---

13.2 mi
- 13.7 mi / 23 min



**○ Bucket of Blood Saloon**  
 1 South 'C' Street, Virginia City, NV 89440

- ↑ 27. Head **south** on **NV-341 E** toward **Taylor St**  


---

0.6 mi
- ↑ 28. Continue onto **NV-342 S**  


---

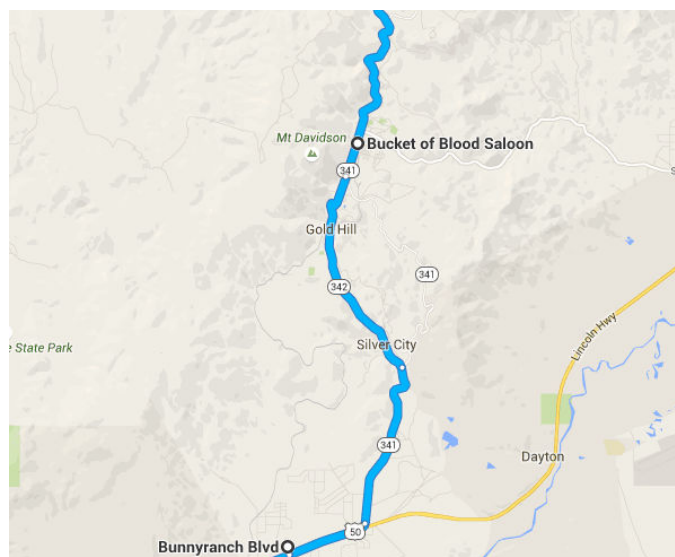
3.7 mi
- ↑ 29. Continue onto **NV-341 E**  


---

2.8 mi
- ↷ 30. Turn **right** onto **US-50 W**  


---

1.4 mi



- ↶
 31. Turn right onto **Bunnyranch Blvd**  


---

 0.1 mi  
 8.6 mi / 17 min



**Bunnyranch Blvd**  
Carson City, NV 89706

- ↑
 32. Head south on **Bunnyranch Blvd** toward **US-50 E**  


---

 0.1 mi
- ↶
 33. Turn right onto **US-50 W/Autopista Lincoln**  


---

 3.8 mi
- ↷
 34. Use the left 2 lanes to turn left onto **Fairview Dr**  


---

 1.4 mi
- ⦿
 35. At the traffic circle, continue straight to stay on **Fairview Dr**  


---

 1.0 mi
- ↷
 36. Turn left onto **S Edmonds Dr**  


---

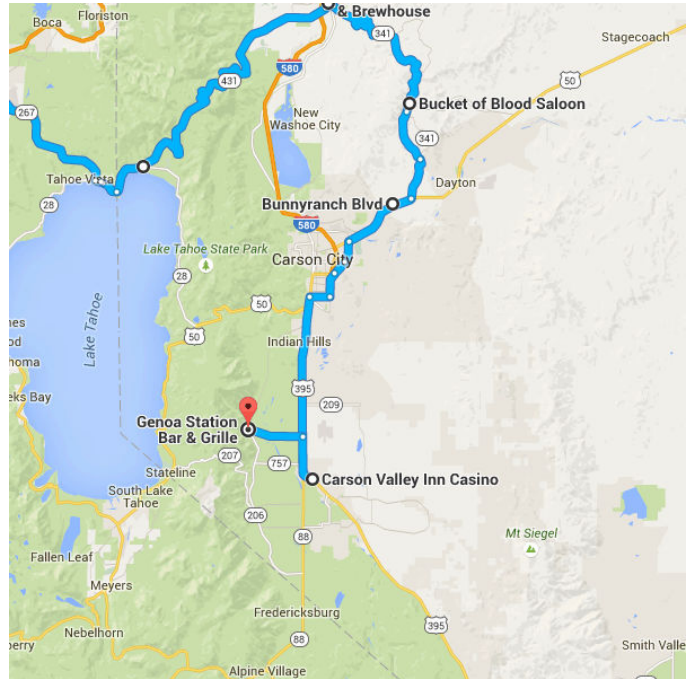
 1.7 mi
- ↶
 37. Turn right onto **E Clearview Dr**  


---

 1.3 mi
- ↷
 38. Use the left 2 lanes to turn left onto **US-395 S/S Carson St**  
  - i Continue to follow US-395 S
  - i Destination will be on the left

---

 12.3 mi  
 21.6 mi / 32 min

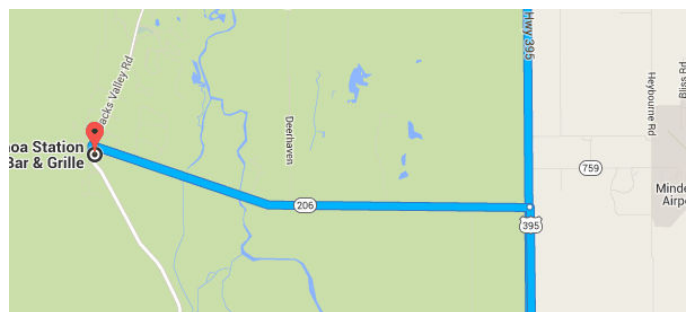



**Carson Valley Inn Casino**  
1627 U.S. Highway 395 North, Minden, NV 89423

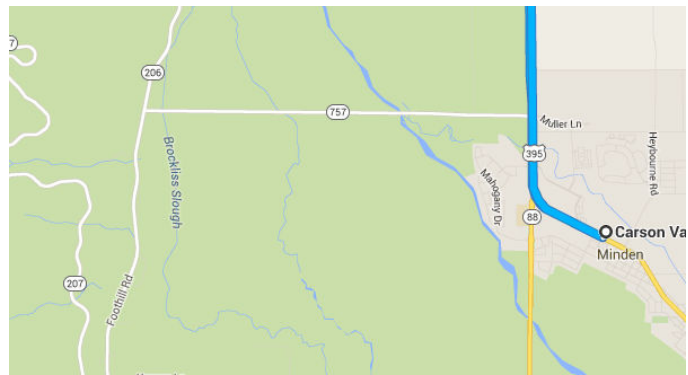
- ↑
 39. Head northwest on **US-395 N/Main St** toward **9th St**  
  - i Continue to follow US-395 N

---

 3.1 mi



40. Turn left onto NV-206 N
- 
- 3.6 mi
41. Turn left onto NV-206 S
-  Destination will be on the left
- 
- 0.1 mi
- 6.8 mi / 10 min



## Genoa Station Bar & Grille

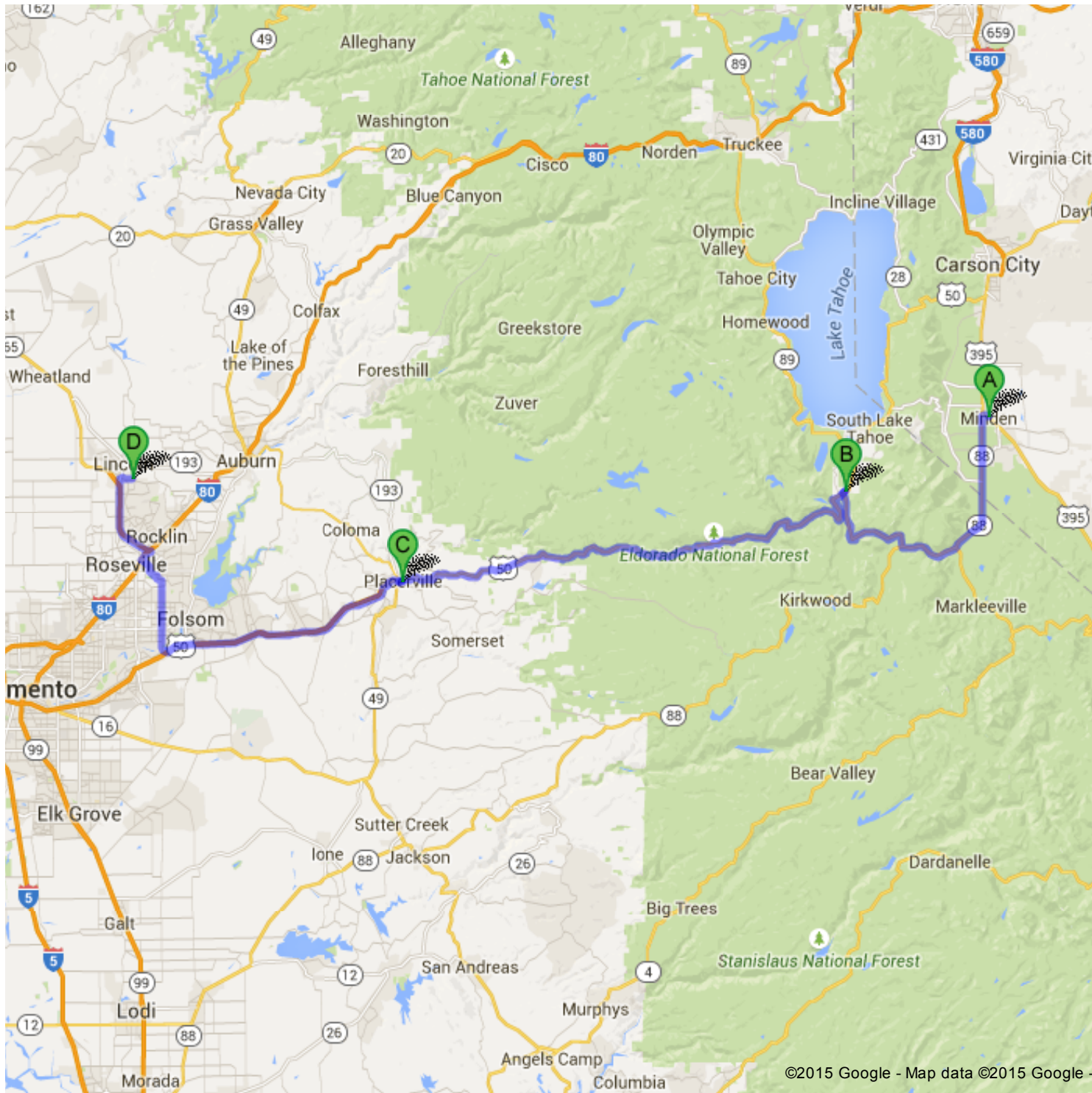
2285 Main Street, Genoa, NV 89411

These directions are for planning purposes only. You may find that construction projects, traffic, weather, or other events may cause conditions to differ from the map results, and you should plan your route accordingly. You must obey all signs or notices regarding your route.




### Directions to Orchard Creek Lodge

965 Orchard Creek Lane, Lincoln, CA 95648  
**130 mi – about 2 hours 37 mins**



**A Carson Valley Inn Casino**  
1627 U.S. Highway 395 North, Minden, NV 89423 - (775) 782-9711

- |  |   |                             |
|--|---|-----------------------------|
|  | 1. Head <b>northwest</b> on <b>Main St</b> toward <b>9th St</b>   | go 407 ft<br>total 407 ft   |
|  | 2. Turn left onto <b>10th St</b><br>About 56 secs   | go 0.2 mi<br>total 0.2 mi   |
|  | 3. Turn right onto <b>County Rd</b><br>About 1 min  | go 0.5 mi<br>total 0.7 mi   |
|  | 4. At the traffic circle, take the <b>3rd</b> exit onto <b>NV-88 S</b><br>Entering California<br>About 9 mins | go 7.5 mi<br>total 8.2 mi   |
|  | 5. Continue onto <b>CA-88 W</b><br>About 14 mins  | go 11.9 mi<br>total 20.1 mi |
|  | 6. Turn right onto <b>CA-89 N</b><br>About 13 mins  | go 11.1 mi<br>total 31.2 mi |
|  | 7. Turn right onto <b>US-50 E</b><br>Destination will be on the right   | go 0.2 mi<br>total 31.5 mi  |

Total: **31.5 mi** – about **39 mins**

**B Freel Perk Coffee Shop**  
3141 U.S. 50, South Lake Tahoe, CA 96150 - (530) 577-7375

total 0.0 mi

- |  |  |                             |
|--|--|-----------------------------|
|    | 8. Head <b>southwest</b> on <b>US-50 W</b> toward <b>Navahoe Dr</b><br>About 1 hour 0 mins | go 52.6 mi<br>total 52.6 mi |
|  | 9. Turn left onto <b>Spring St</b>   | go 282 ft<br>total 52.6 mi  |
|  | 10. <b>Spring St</b> turns left and becomes <b>Main St</b>                                 | go 305 ft<br>total 52.7 mi  |
|  | 11. Continue straight to stay on <b>Main St</b><br>Destination will be on the right        | go 56 ft<br>total 52.7 mi   |

Total: **52.7 mi** – about **1 hour 1 min**

**C Original Mel's**  
232 Main Street, Placerville, CA 95667 - (530) 626-8072

total 0.0 mi

- |  |  |                             |
|--|--|-----------------------------|
|  | 12. Head <b>west</b> on <b>Main St</b> toward <b>Pacific St</b>  | go 364 ft<br>total 364 ft   |
|  | 13. Turn right onto <b>Spring St</b>                             | go 115 ft<br>total 479 ft   |
|  | 14. Turn left onto <b>US-50 W/EI Dorado Fwy</b><br>About 22 mins | go 24.4 mi<br>total 24.5 mi |
|  | 15. Take exit <b>21</b> for <b>Hazel Ave</b><br>About 50 secs    | go 0.4 mi<br>total 24.9 mi  |
|  | 16. Turn right onto <b>Hazel Ave</b><br>About 11 mins            | go 6.0 mi<br>total 30.9 mi  |
|  | 17. Continue onto <b>Sierra College Blvd</b><br>About 2 mins     | go 0.9 mi<br>total 31.9 mi  |
|  | 18. Turn left onto <b>E Roseville Pkwy</b><br>About 2 mins       | go 0.8 mi<br>total 32.6 mi  |
|  | 19. Turn left onto <b>Eureka Rd</b><br>About 5 mins              | go 2.1 mi<br>total 34.7 mi  |



	20. Continue onto <b>Atlantic St</b>	go 299 ft total 34.8 mi
	21. Take the <b>Interstate 80 E</b> ramp to <b>Reno</b>	go 0.2 mi total 35.0 mi
	22. Merge onto <b>I-80 E</b> About 51 secs	go 0.9 mi total 35.9 mi
	23. Take exit <b>106</b> for <b>California 65</b> toward <b>Lincoln/Marysville</b> About 52 secs	go 0.6 mi total 36.5 mi
	24. Continue onto <b>CA-65 N</b> About 7 mins	go 7.5 mi total 43.9 mi
	25. Take the exit toward <b>Lincoln Blvd</b>	go 0.2 mi total 44.2 mi
	26. Continue onto <b>Exit 314</b> (signs for <b>Lincoln Blvd</b> )	go 0.2 mi total 44.3 mi
	27. Turn right onto <b>Lincoln Blvd</b> (signs for <b>Downtown Lincoln</b> )	go 0.3 mi total 44.7 mi
	28. Turn right onto <b>Sterling Pkwy</b> (signs for <b>Sterling Parkway</b> ) About 45 secs	go 0.3 mi total 45.0 mi
	29. Turn right onto <b>E Joiner Pkwy</b>	go 0.3 mi total 45.3 mi
	30. Turn left onto <b>Del Webb Blvd</b> About 2 mins	go 0.8 mi total 46.1 mi
	31. Turn right onto <b>Orchard Creek Ln</b>	go 0.1 mi total 46.2 mi
	32. Turn left Destination will be on the left	go 144 ft total 46.2 mi

Total: **46.2 mi** – about **57 mins****Orchard Creek Lodge**

965 Orchard Creek Lane, Lincoln, CA 95648

These directions are for planning purposes only. You may find that construction projects, traffic, weather, or other events may cause conditions to differ from the map results, and you should plan your route accordingly. You must obey all signs or notices regarding your route.

Map data ©2015 Google

Directions weren't right? Please find your route on [www.google.com](http://www.google.com) and click "Report a problem" at the bottom left.